

# ROUND HILL

## **Directions to the run:**

Route 7 by-pass west to Round Hill exit; turn right or west on business 7 and go .1 (one-tenth) mile; turn right on Evening Star Dr. at "Villages at Round Hill" and go .6 mile to Round Hill Elementary School on right. Use second driveway for big parking lot.

## **Description of run:**

Short Hill Loop: Starting at Round Hill Elementary, this 9+ mile loop takes you several miles north on Woodgrove Road, climbs up past the Round Hill water tower on top of Short Hill Road, then heads back south to the school. Look for historic Ketocin Church along the way.

Williams Gap Loop: Starting and ending at Round Hill Elementary, this mostly gravel 10K course takes you west on scenic Williams Gap Road, south on rolling Scotland Heights, and back east through the Town of Round Hill.

**Hill Rating:** 3 (a few challenging hills)

**Surface:** M (mix of pavement and gravel roads/trails)

## **Long route (Short Hill Loop): 9.07 miles**

Starting at the Round Hill Elementary School make a right onto Evening Star Drive and follow it to Woodgrove Road.

Make a right onto Woodgrove Road and follow it to Short Hill Road.

Make a right onto Short Hill Road and follow it to Alder School Road.

Make a right onto Alder School Road and follow it to Ketocin Church Road.

Make a left onto Ketocin Church road and follow it to Osburn Road.

Make a right onto Osburn road and follow it to Bell Road.

Make a right onto Bell Road and follow it to Woodgrove Road.

Make a left onto Wood grove Road and follow it to Evening Star Drive.

Make a left onto Evening Star Drive and follow it back to the Round Hill Elementary School.

## **Short route 1 (Alder School Loop): 5.58 miles**

Starting at the Round Hill Elementary School make a right onto Evening Star Drive and follow it to Woodgrove Road.

Make a right onto Woodgrove Road and follow it to Alder School Road.

Make a right onto Alder School Road and follow it to Ketocin Church Road.

Make a right onto Ketocin Church road and follow it to Osburn Road.

Make a right onto Osburn road and follow it to Bell Road.

Make a right onto Bell Road and follow it to Woodgrove Road.

Make a left onto Wood grove Road and follow it to Evening Star Drive.

Make a left onto Evening Star Drive and follow it back to the Round Hill Elementary School.

## **Short route 2 (Williams Gap Loop): 6.03 miles**

Starting at the Round Hill Elementary School make a right onto Evening Star Drive and follow it to Woodgrove Road.

Make a right onto Woodgrove Road and follow it to Williams Gap Road.

Make a left onto Williams Gap Road and follow it to Scottish Heights Road.

Make a left onto Scottish Heights Road and follow it to Simpsons Creek Road.

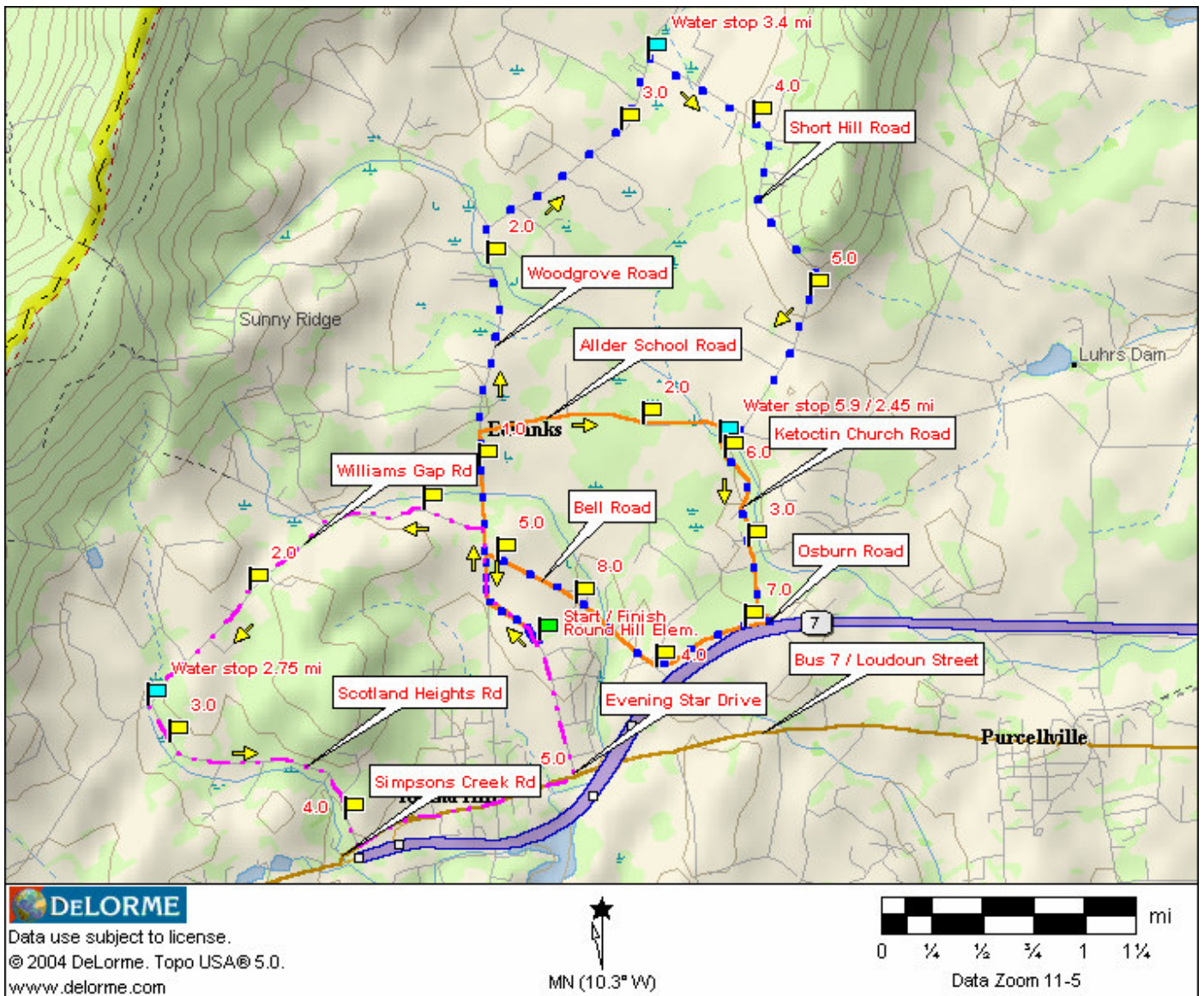
Make a left Simpsons Creek Road and follow it to Business 7 / Loudoun Street.

Make a left onto Business 7 / Loudoun Street and follow it through downtown Round Hill to Evening Star Drive.

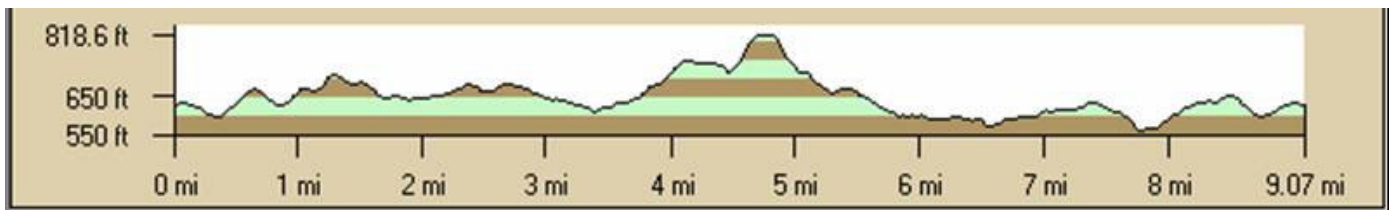
Make a left onto Evening Star Drive and follow it back to the Round Hill Elementary School.

**(see course map on next page)**


**Map of run:**



**Elevation (Long Route 1):**



**Elevation (Short Route 1):**



**Elevation (Short Route 2):**

