

# LINCOLN



## Directions to the run:

From Route 7 west, take Route 287 south 0.1 miles.  
Right (west) on Hirst Road (the frontage road) 0.4 miles.  
Left (south) on Maple Avenue (Route 722).  
Continue south on Maple Ave (Rte 722) across Business 7.  
Maple Ave becomes Lincoln Road.  
Lincoln Elementary School is on the left (east) side of Route 722 in Lincoln.

## Description of run:

Meet at Lincoln Elementary School. Another scenic route through some of Loudoun County's remaining country roads. This is a challenging run and is great for runners looking for something different than the W&OD! Note that the longer option increases in difficulty.

**Hill Rating:** 3 (a few challenging hills)

**Surface:** M (mix of pavement and gravel roads)

## Short route: 3.85 miles

Starting at the Lincoln Elementary School, make a left onto SR 722 / Lincoln Road and follow it to SR 725 / Hughesville Road.

Make a right onto SR 725 / Hughesville Road and follow it to SR 709 / Chappelle Hill Road. Head 50 – 100 yards left for a water stop or make a right onto SR 709 / Chappelle Hill Road and follow it to SR 722 / Lincoln Road.

Make a left onto SR 722 / Lincoln Road and follow it back to the Lincoln Elementary School.

## Medium route: 7.28 miles

Starting at the Lincoln Elementary School, make a left onto SR 722 / Lincoln Road and follow it to SR 727 / Forest Mills Road.

Make a left onto SR 727 / Forest Mills Road and follow it to SR 841 / Oakland Green Road. Make a right onto SR 841 / Oakland Green Road and follow it to SR 729 / Shelbourne Glebe Road.

Make a left onto SR 729 / Shelbourne Glebe Road and follow it to SR 727 / Forest Mills Road.

Make a left onto SR 727 / Forest Mills Road and follow it to SR 784 / Ward Hill Road.

Make a right onto SR 784 / Ward Hill Road and follow it to SR 725 / Hughesville Road.

Make a left onto SR 725 / Hughesville Road and follow it to SR 723 / Foundry Road.

Head straight onto SR 723 / Foundry Road and follow it to SR 722 / Lincoln Road.  
Make a right onto SR 722 / Lincoln Road and follow it back to the Lincoln Elementary School.

**Long route: 12.03 miles**

Starting at the Lincoln Elementary School, make a left onto SR 722 / Lincoln Road and follow it to SR 727 / Forest Mills Road.

Make a left onto SR 727 / Forest Mills Road and follow it to SR 841 / Oakland Green Road.

Make a right onto SR 841 / Oakland Green Road and follow it to SR 729 / Shelbourne Glebe Road.

Make a right onto SR 729 / Shelbourne Glebe Road and follow it to SR 728 / North Fork Road.

Make a left onto SR 728 / North Fork Road and follow it to SR 622 / Greggsville Road.

Make a right onto SR 622 / Greggsville Road and follow it to SR 611 / Telegraph Springs Road.

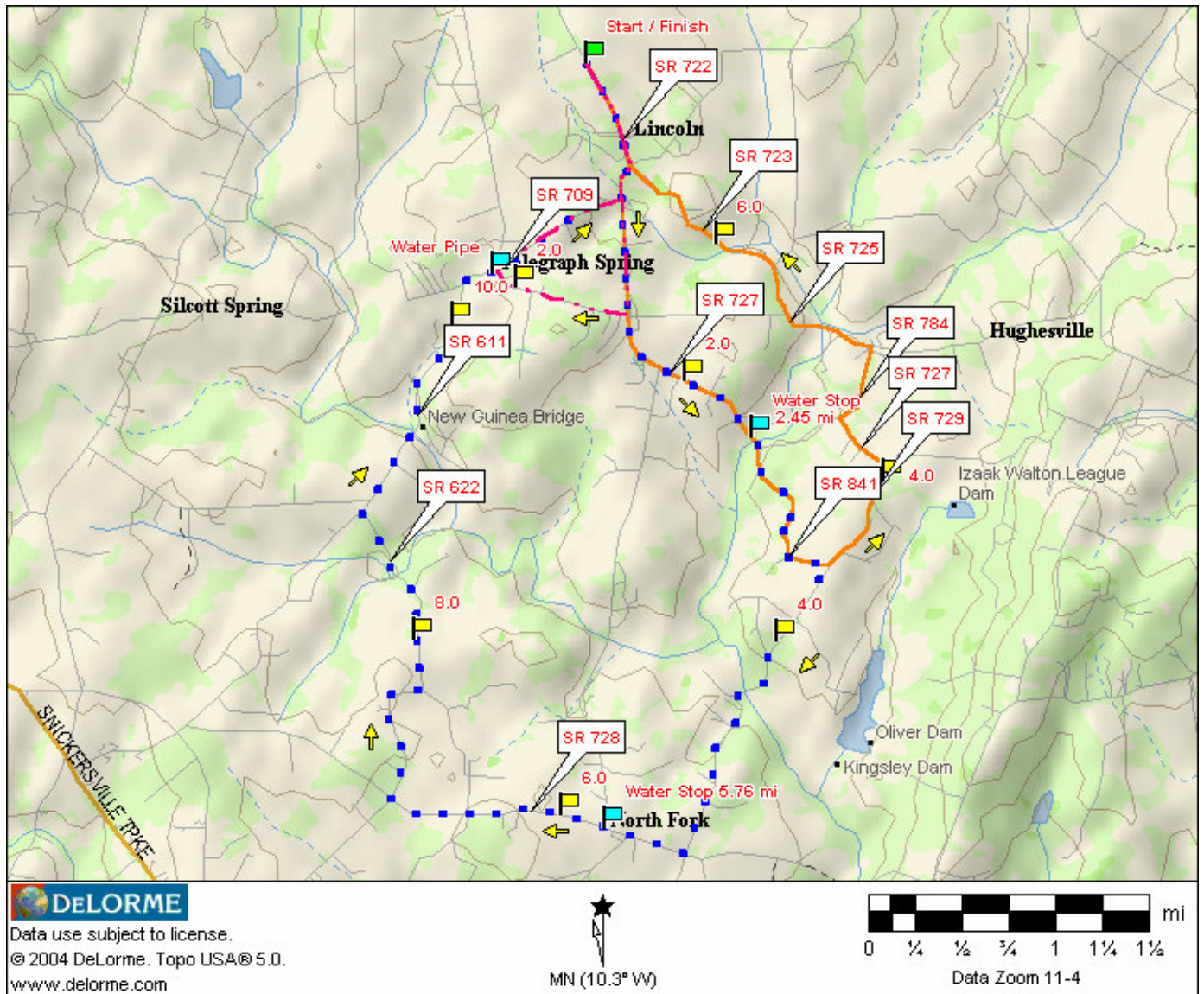
Make a right onto SR 611 / Telegraph Springs Road and follow it to SR 709 / Chappelle Hill Road.

Head straight onto SR 709 / Chappelle Hill road and follow it to SR 722 / Lincoln Road.

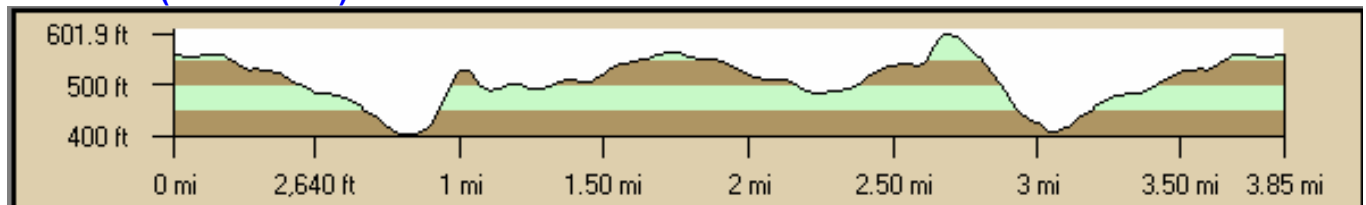
Make a left onto SR 722 / Lincoln Road and follow it back to the Lincoln Elementary School.

**(course map on next page)**

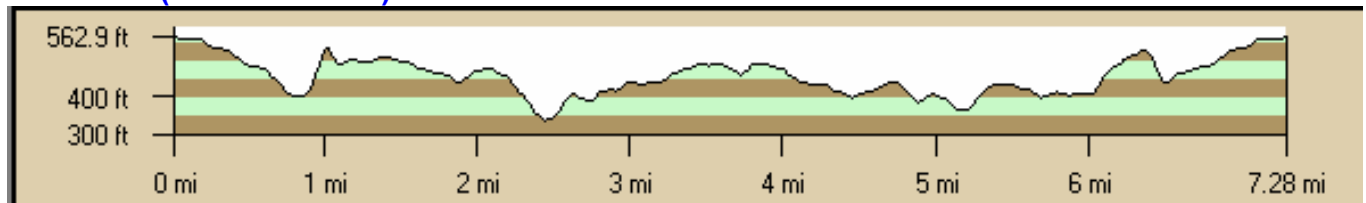
**Map of run:**



**Elevation (short route):**



**Elevation (medium route):**



### Elevation (long route):

